



Beaufort County Public Works Stormwater Infrastructure Project Summary

Project Summary: Myrtle Park

Activity: Routine/Preventive Maintenance

Narrative Description of Project:

Project improved 600 L.F. of drainage system. Constructed 440 L.F. of valley drain. Raised (1) catch basin to correct elevation. Jetted (2) crossline pipes and 160 L.F. of outfall pipe. Hydroseeded for erosion control.

Completion: Mar-13

2013-612 / Myrtle Park	Labor Hours	Labor Cost	Equipment Cost	Material Cost	Contractor Cost	Indirect Labor	Total Cost
AUDIT / Audit Project	0.5	\$10.45	\$0.00	\$0.00	\$0.00	\$6.62	\$17.06
CBCO / Catch basin - clean out	4.0	\$124.88	\$16.08	\$12.48	\$0.00	\$97.88	\$251.32
COVD / Cleaned Out Valley Drains	100.0	\$2,168.60	\$324.70	\$184.77	\$0.00	\$1,171.60	\$3,849.67
HAUL / Hauling	20.0	\$437.00	\$214.00	\$124.80	\$0.00	\$244.20	\$1,020.00
HYDR / Hydroseeding	10.0	\$208.70	\$44.98	\$109.59	\$0.00	\$132.30	\$495.57
OFPJ / Outfall Pipe - Jetted	11.0	\$259.77	\$121.88	\$67.35	\$0.00	\$178.59	\$627.58
ONJV / Onsite Job Visit	3.0	\$120.69	\$12.06	\$15.60	\$0.00	\$101.88	\$250.23
PRRECON / Project Reconnaissance	14.0	\$358.39	\$28.14	\$21.84	\$0.00	\$256.73	\$665.10
2013-612 / Myrtle Park	162.5	\$3,688.47	\$761.84	\$536.43	\$0.00	\$2,189.79	\$7,176.53
Sub Total							
Grand Total	162.5	\$3,688.47	\$761.84	\$536.43	\$0.00	\$2,189.79	\$7,176.53

Before



During



After



**Project: Myrtle
Park Map 1**

**Activity: Routine/
Preventive
Maintenance**












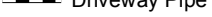

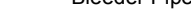

**Project #:
2013-612**

**Township:
Bluffton**

**Completed:
March 2013**

Legend

TYPE

-  River
-  Creek/Stream
-  River/Creek/Marsh BANK
-  Channel (fka Outfall)
-  Channel Pipe
-  Lateral
-  Lateral Pipe
-  Roadside
-  Roadside Pipe
-  Road Pipe
-  Crossline Pipe
-  Driveway Pipe
-  Access Pipe
-  Bleeder Pipe
-  Parcels



0 30 60 120 180 240
Feet

1 inch = 117 feet

Prepared By: BC Stormwater Management Utility

Date Print: 6/20/13

File: C:/sethdata/projects/projectmaps/Myrtle Park Map1 2013-612

**Project: Myrtle
Park Map 2**

**Activity: Vac
Truck**

**Project #:
2013-612**

**Township:
Bluffton**

**Completed:
March 2013**



Legend

TYPE

- River
- Creek/Stream
- River/Creek/Marsh BANK
- Channel (fka Outfall)
- Channel Pipe
- Lateral
- Lateral Pipe
- Roadside
- Roadside Pipe
- Road Pipe
- Crossline Pipe
- Driveway Pipe
- Access Pipe
- Bleeder Pipe
- Parcels

0 30 60 120 180 240
Feet

1 inch = 117 feet

Prepared By: BC Stormwater Management Utility

Date Print: 6/24/13

File: C:/sethdata/projects/projectmaps/Vac/Myrtle Park Map2 2013-612